

A. From Clacton station, turn right out of the station, walk the short distance to the main road, then cross into Hayes Road.

B. Walk down Hayes Road, crossing Alexandra Road, until you come to the end where it meets Rosemary Road.

C. Turn right at the Rosemary Road junction, and cross into Jackson Road. Walk down Jackson Road (with a car park on your left, and you will pass the Crab and Pumpkin pub on your right, until you reach the junction with West Avenue. As a pedestrian you can cross the road and continue down Jackson Road (beyond the phone box).


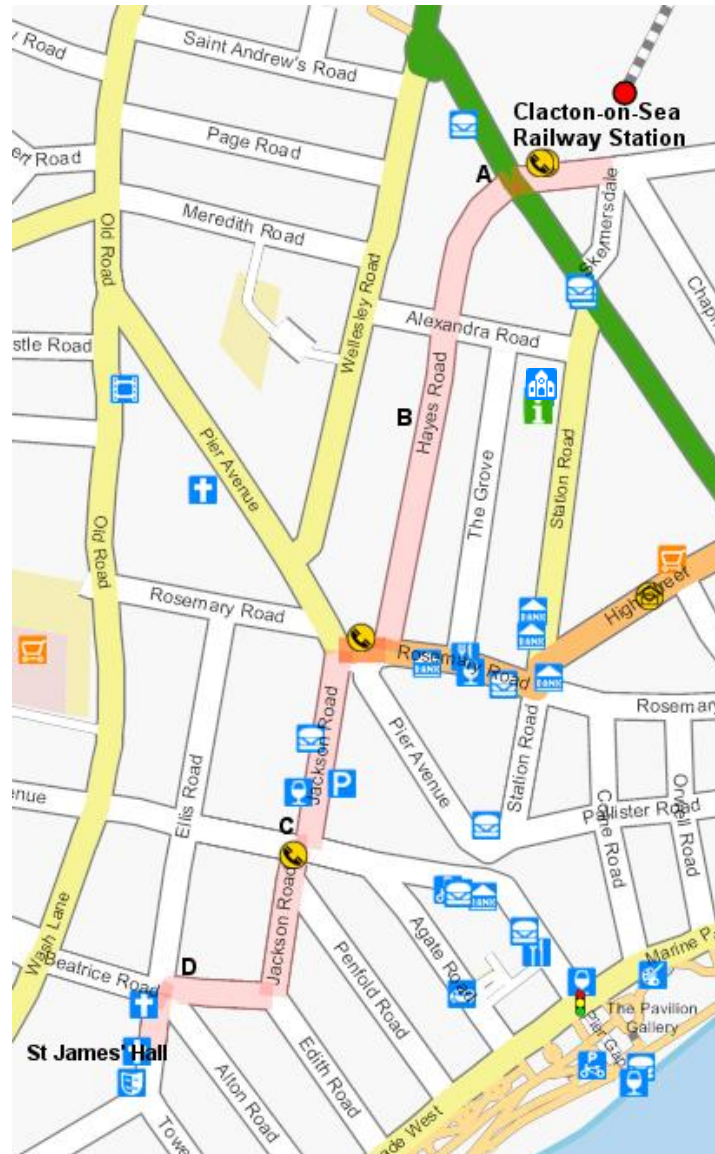
D. When Jackson Road meets Edith Road, turn right until you reach the crossroads. Turn left into Ellis Road and St James' Hall is on your right just after the church and before the West Cliff Theatre.

The route from the station to the festival as described above is highlighted on the map to the right. The total distance is about 0.6 miles or 0.9km

59 Real Ales plus Cider, Perries, Local Wines and Belgian Beers + free soft drinks for designated drivers. Food available at all sessions.


Live music: *The Onion Band* - Thursday evening, *Kid Tidman's All Stars Jazz Band* - Saturday afternoon

Admission free to card carrying CAMRA members and – Non-members £2 entry at non-music sessions and £3 for music sessions. Souvenir Glasses.



The 15th Clacton-on-Sea Real Ale and Cider Festival

Wednesday 25th August 2009 6pm-11pm
Thursday 26th to Saturday 29th August 2009 11am-11pm



St. James' Hall, Tower Road, Clacton-on-Sea. CO15 1LF

This leaflet illustrates the route that we as locals would probably take as the most direct from the railway station to the festival. If you want to visit the town centre at all, then you may prefer to head down Station Road (past the town hall) to where it meets Pier Avenue.

Any pubs marked on this map have been included as an aid to navigation and should not be used as an indication as to the availability or quality of real ale.